



# BSCC Highway Code Quiz

July 2021



# BSCC Highway Code Quiz



- If you have a moped or motorcycle licence you must pass a car theory test before taking the car driving test
- The theory test is made up of two parts taken at the same time - multiple choice and hazard perception:
  - the multiple-choice (from 4 possible answers) is 50 questions in 57 minutes and you need to get at least 43 correct to pass
  - the hazard perception has 14 videos, each about a minute long and you must score 44 out of a possible 75 marks to pass
  - You must pass both parts of the test to get a test certificate
- This quiz is loosely based on the multiple-choice section but has five possible answers instead of four and mainly requires you to identify some of the more obscure road signs and markings
- There are 20 questions in this quiz
- Pass mark is 17 or more
- Good luck!

Identify these road signs or road markings

Q1



- a) Maximum speed 60mph
- b) Maximum speed 70mph
- c) Maximum speed 70mph except BMW drivers
- d) National Speed Limit
- e) Maximum speed 50mph on roads where there are street lights

Q2



- a) Hazardous substance on road
- b) A diversion route
- c) Pyramids ahead
- d) End of dark tunnel, beware sudden sunshine
- e) Very steep hills

Q3



- a) End of loading area
- b) End of no waiting area.
- c) End of no stopping area
- d) End of restricted parking area
- e) End of unloading area

Q4




- a) Whatever it was is ending
- b) End of roadworks
- c) End of restriction
- d) Road ends
- e) Tarred road ends

Q5



- a) Waiting restrictions apply
- b) Stopping restrictions apply
- c) Loading and unloading restrictions apply
- d) Clearway
- e) Parking restrictions apply

Q6



- a) On green, ahead only
- b) Trams must stop
- c) No right turn
- d) No right turn except on green
- e) Traffic from right controlled

Q7



- a) Horse-drawn vehicles likely to be in road
- b) No horse-drawn vehicles allowed
- c) Horse-drawn vehicles only
- d) Farm entrance
- e) This is not a real road sign

Q8




- a) Bus and cycles only
- b) Bus and cycles prohibited
- c) With-flow bus and cycle lane
- d) Bus station and cycle park
- e) Bus, cycles and BMW cars only lane



- a) High kerb
- b) Gravel road with kerb edging
- c) Soft verges
- d) Raised ironworks in road
- e) This is not a real road sign



- a) No smoking in vehicles
- b) Danger of overhead cables
- c) No vehicles carrying explosives
- d) Loose chippings
- e) Danger of interference from radio signals



- a) Two-way traffic crosses a one-way road
- b) Two-way traffic crosses a two-way road
- c) All traffic must turn left or right
- d) Crossing traffic has priority
- e) Crossing traffic does not have priority



- a) Military range ahead
- b) Slow-moving military vehicles likely to be in or crossing the road
- c) Military vehicles emerging from left
- d) Military barracks ahead
- e) This is not a real road sign

Q13



- a) Dog walkers likely
- b) Guide dog training zone
- c) Blind people likely
- d) Care home ahead
- e) This is not a real road sign

Q14



- a) Maximum 30mph
- b) Minimum 30mph
- c) Maximum speed 30mph for lorries
- d) Maximum speed for vehicles with trailers
- e) Maximum speed for buses and cycles

Q15



- a) All traffic must turn left
- b) T-junction with traffic emerging from the right
- c) T-junction with priority over vehicles from the right
- d) No right turn
- e) Single lane traffic emerges from right onto dual-carriageway

Q16

Which ONE of the following is TRUE?  
(The other four are FALSE.)

- a) It is illegal to drive with headphones on.
- b) It is illegal to drive in your pyjamas.
- c) It is illegal to drive with an internal light on in your car.
- d) It is illegal to splash a pedestrian.
- e) If a speed camera doesn't flash you haven't been caught.




- a) Airport ahead
- b) Low-flying helicopter likely ahead
- c) Army medical base ahead
- d) Air force base ahead
- e) This is not a real sign



- a) Tunnel
- b) Hobbit village ahead
- c) Hump bridge
- d) Low bridge
- e) Uneven road surface



- a) Steep hill upwards
- b) Steep hill downwards
- c) Steep hill
- d) Slow-moving vehicles ahead
- e) Slow-moving lorries ahead




- a) No loading or unloading at any time
- b) No loading or unloading at the times shown
- c) No waiting
- d) No stopping
- e) No parking




Answers






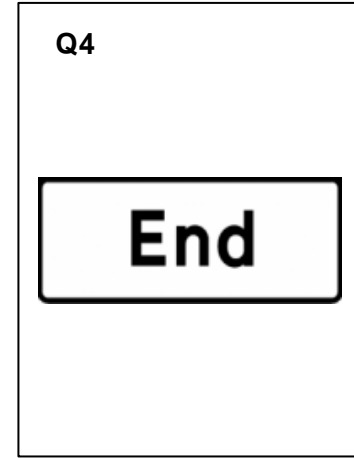
- a) Maximum speed 60mph
- b) Maximum speed 70mph
- c) Maximum speed 70mph except BMW drivers
- d) National Speed Limit**
- e) Maximum speed 50mph on roads where there are street lights



- a) Hazardous substance on road
- b) A diversion route**
- c) Pyramids ahead
- d) End of dark tunnel, beware sudden sunshine
- e) Very steep hills



- a) End of loading area
- b) End of no waiting area.
- c) End of no stopping area
- d) End of restricted parking area**
- e) End of unloading area




- a) Whatever it was is ending
- b) End of roadworks
- c) End of restriction**
- d) Road ends
- e) Tarred road ends

Q5



- a) **Waiting restrictions apply**
- b) Stopping restrictions apply
- c) Loading and unloading restrictions apply
- d) Clearway
- e) Parking restrictions apply

Q6



- a) On green, ahead only
- b) **Trams must stop**
- c) No right turn
- d) No right turn except on green
- e) Traffic from right controlled

Q7



- a) Horse-drawn vehicles likely to be in road
- b) **No horse-drawn vehicles allowed**
- c) Horse-drawn vehicles only
- d) Farm entrance
- e) This is not a real road sign

Q8




- a) Bus and cycles only
- b) Bus and cycles prohibited
- c) **With-flow bus and cycle lane**
- d) Bus station and cycle park
- e) Bus, cycles and BMW cars only lane



- a) High kerb
- b) Gravel road with kerb edging
- c) **Soft verges**
- d) Raised ironworks in road
- e) This is not a real road sign



- a) No smoking in vehicles
- b) Danger of overhead cables
- c) **No vehicles carrying explosives**
- d) Loose chippings
- e) Danger of interference from radio signals



- a) **Two-way traffic crosses a one-way road**
- b) Two-way traffic crosses a two-way road
- c) All traffic must turn left or right
- d) Crossing traffic has priority
- e) Crossing traffic does not have priority



- a) Military range ahead
- b) **Slow-moving military vehicles likely to be in or crossing the road**
- c) Military vehicles emerging from left
- d) Military barracks ahead
- e) This is not a real road sign

Q13



- a) Dog walkers likely
- b) Guide dog training zone
- c) Blind people likely
- d) Care home ahead
- e) **This is not a real road sign**

Q14



- a) Maximum 30mph
- b) **Minimum 30mph**
- c) Maximum speed 30mph for lorries
- d) Maximum speed for vehicles with trailers
- e) Maximum speed for buses and cycles

Q15



- a) All traffic must turn left
- b) T-junction with traffic emerging from the right
- c) **T-junction with priority over vehicles from the right**
- d) No right turn
- e) Single lane traffic emerges from right onto dual-carriageway

Q16

Which ONE of the following is TRUE? (The other four are FALSE.)

- a) It is illegal to drive with headphones on.
- b) It is illegal to drive in your pyjamas.
- c) It is illegal to drive with an internal light on in your car.
- d) **It is illegal to splash a pedestrian.**
- e) If a speed camera doesn't flash you haven't been caught.

***Deliberately splashing a pedestrian can result in a £100 fixed penalty notice.***




- a) Airport ahead
- b) Low-flying helicopter likely ahead**
- c) Army medical base ahead
- d) Air force base ahead
- e) This is not a real sign



- a) Tunnel
- b) Hobbit village ahead
- c) Hump bridge**
- d) Low bridge
- e) Uneven road surface



- a) Steep hill upwards
- b) Steep hill downwards
- c) Steep hill
- d) Slow-moving vehicles ahead**
- e) Slow-moving lorries ahead



- a) No loading or unloading at any time**
- b) No loading or unloading at the times shown
- c) No waiting
- d) No stopping
- e) No parking



How many did you get right?